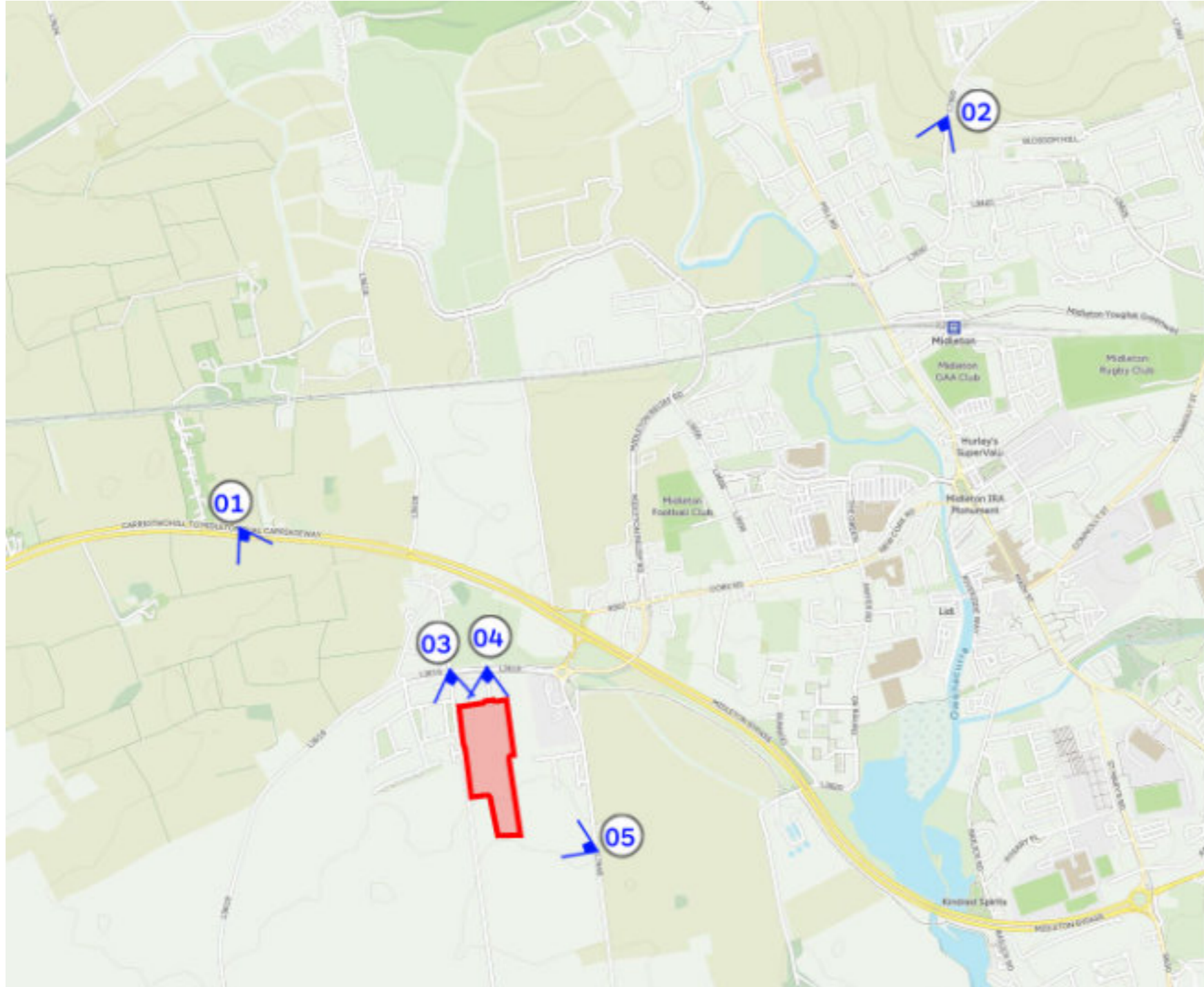


MAR

LONDON

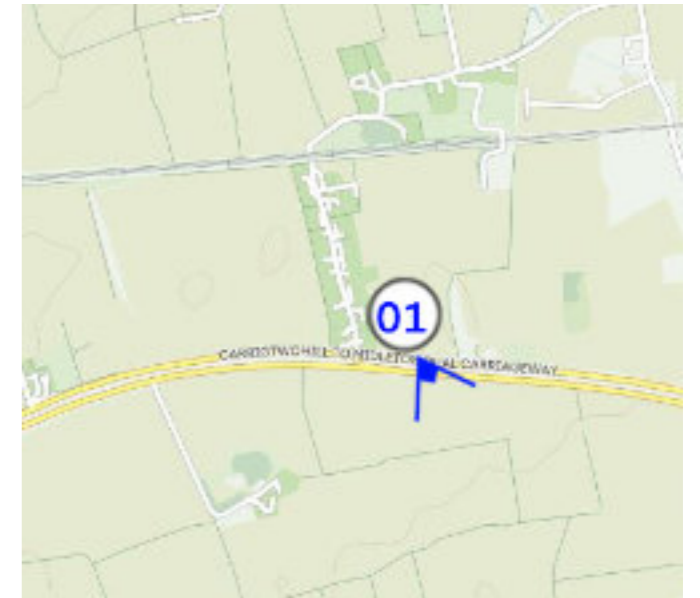


**VIEWPOINT  
LOCATION PLAN**

- Application Site
- 1. N25 - 51°54'56.9"N 8°12'14.5"W
- 2. Broomfield West - L7360
- 3. Rock Brook - L3619
- 4. Abbey Wood - L3619
- 5. Baneshane - L7649

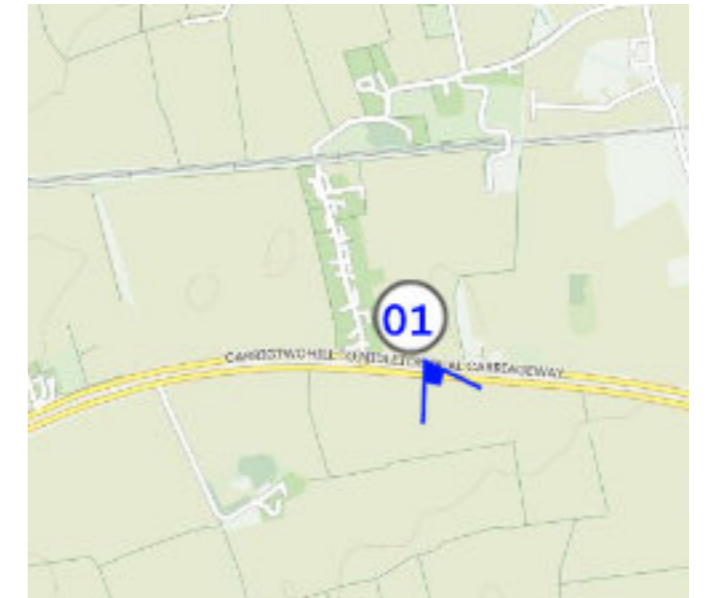


Baneshane, Middleton  
February 2026



AVR\_01

Baneshane, Middleton  
February 2026



AVR\_01



Baneshane, Middleton  
February 2026



AVR\_02



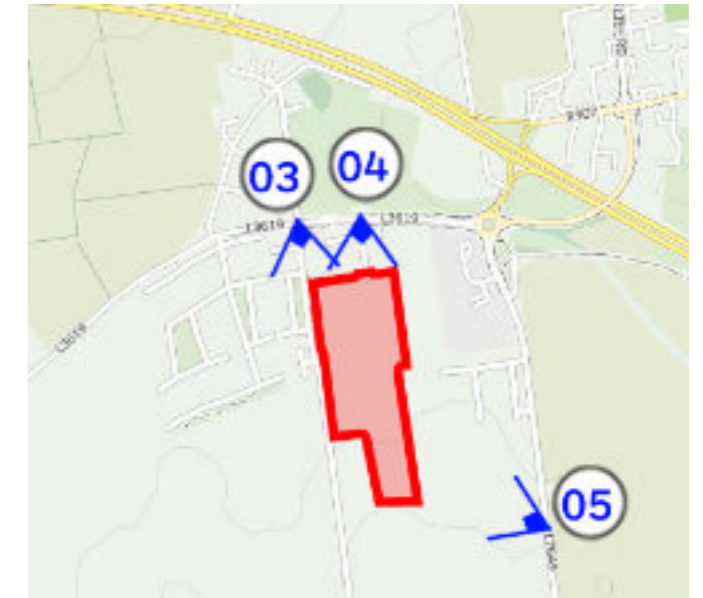
Baneshane, Middleton  
February 2026



AVR\_02



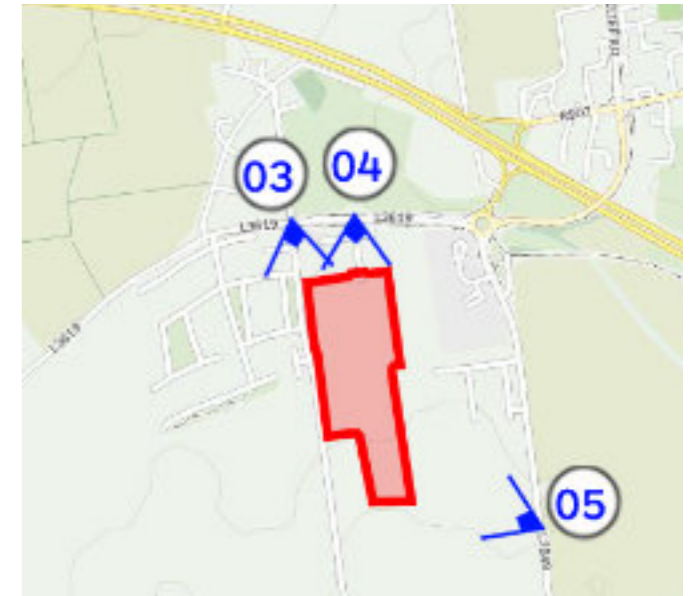
Baneshane, Middleton  
February 2026



AVR\_03



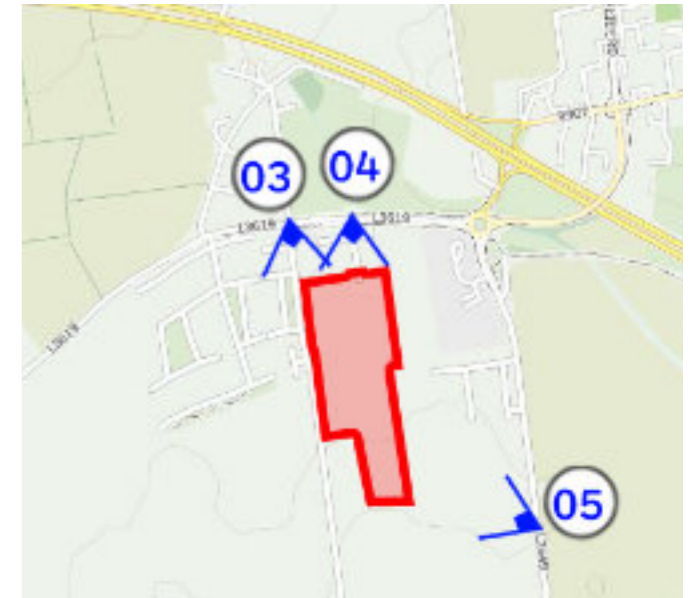
Baneshane, Middleton  
February 2026



AVR\_03



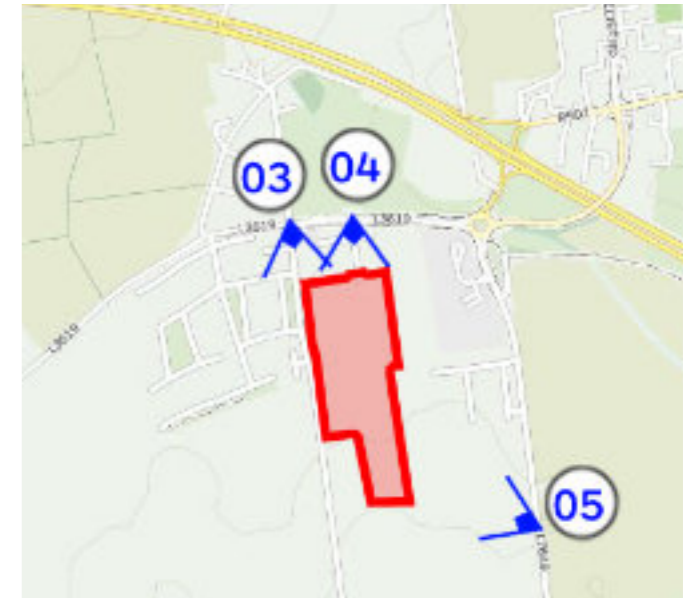
Baneshane, Middleton  
February 2026



AVR\_04



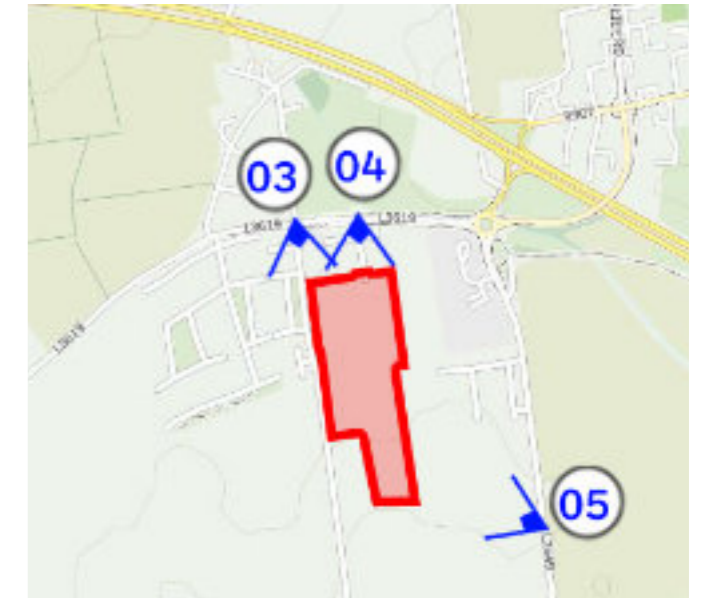
Baneshane, Middleton  
February 2026



AVR\_04



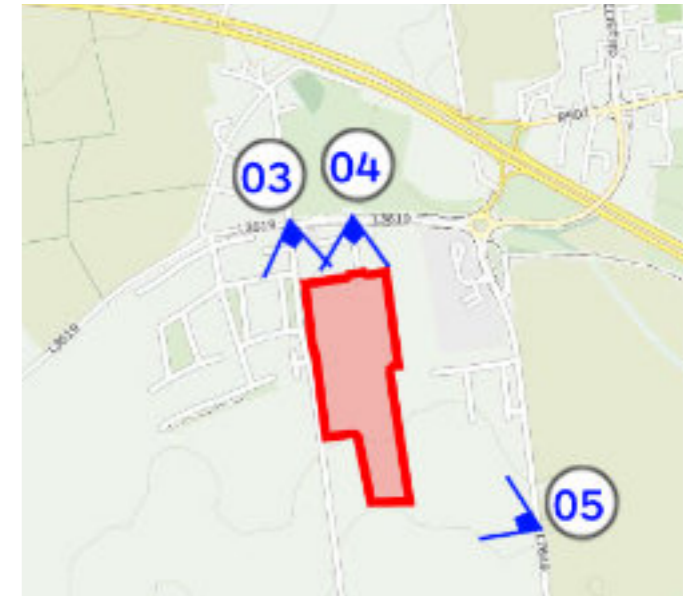
Baneshane, Middleton  
February 2026



AVR\_05



Baneshane, Middleton  
February 2026



AVR\_05

# AVR

## LONDON

avr.london  
info@avrlondon.com  
+44 (0)208 858 3226

**AVR London**  
6 David Mews  
Greenwich, SE10 8NJ